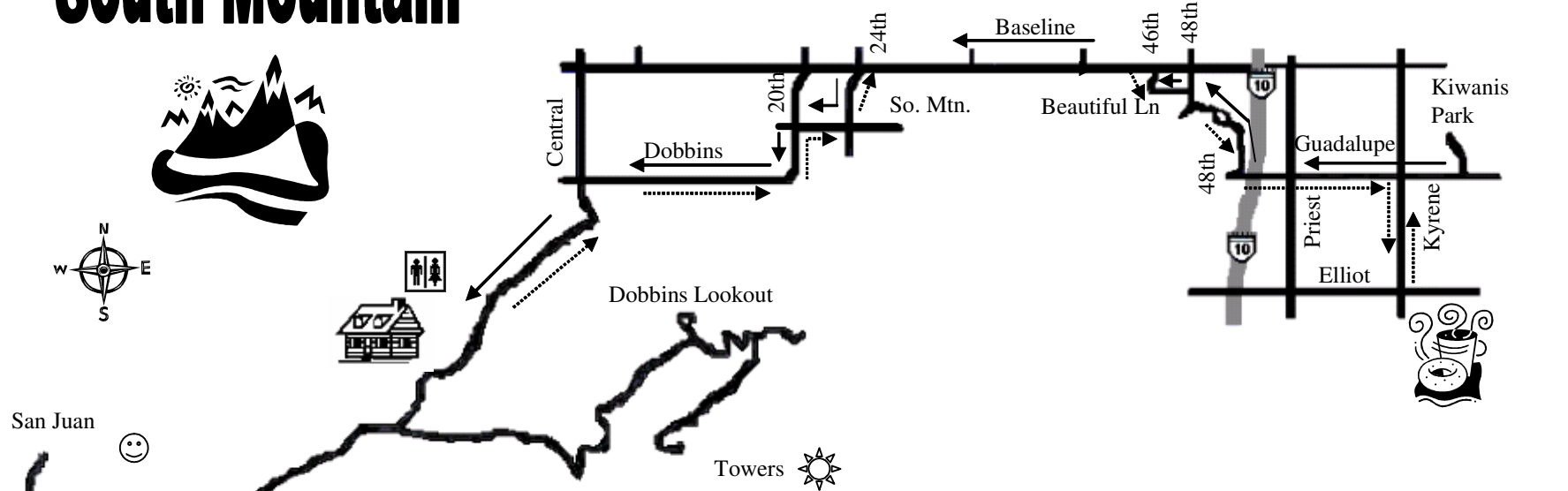





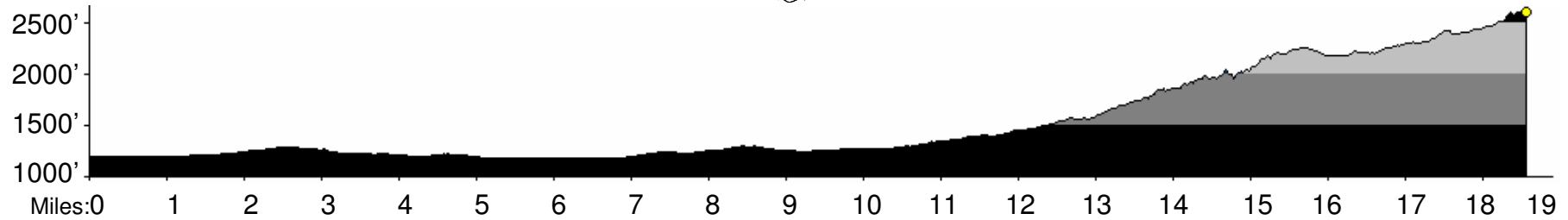


# SOUTH MOUNTAIN



-  Standard Route: 24 miles, gentle climbing
-  Moderate Route: 38 miles, moderate climbing
-  Advanced Route: 39 miles, honkin' climbing
-  Regroup: Stone House at So. Mtn. Park entrance (restrooms)
-  Breakfast: AZ Bread Co. SE Corner Kyrene & Elliot



From Kiwanis Park to the Towers - 18.60 mi, 2599'      Gain: +1759' -349' = +1410'